APPENDIX 1 - SITE MAPS

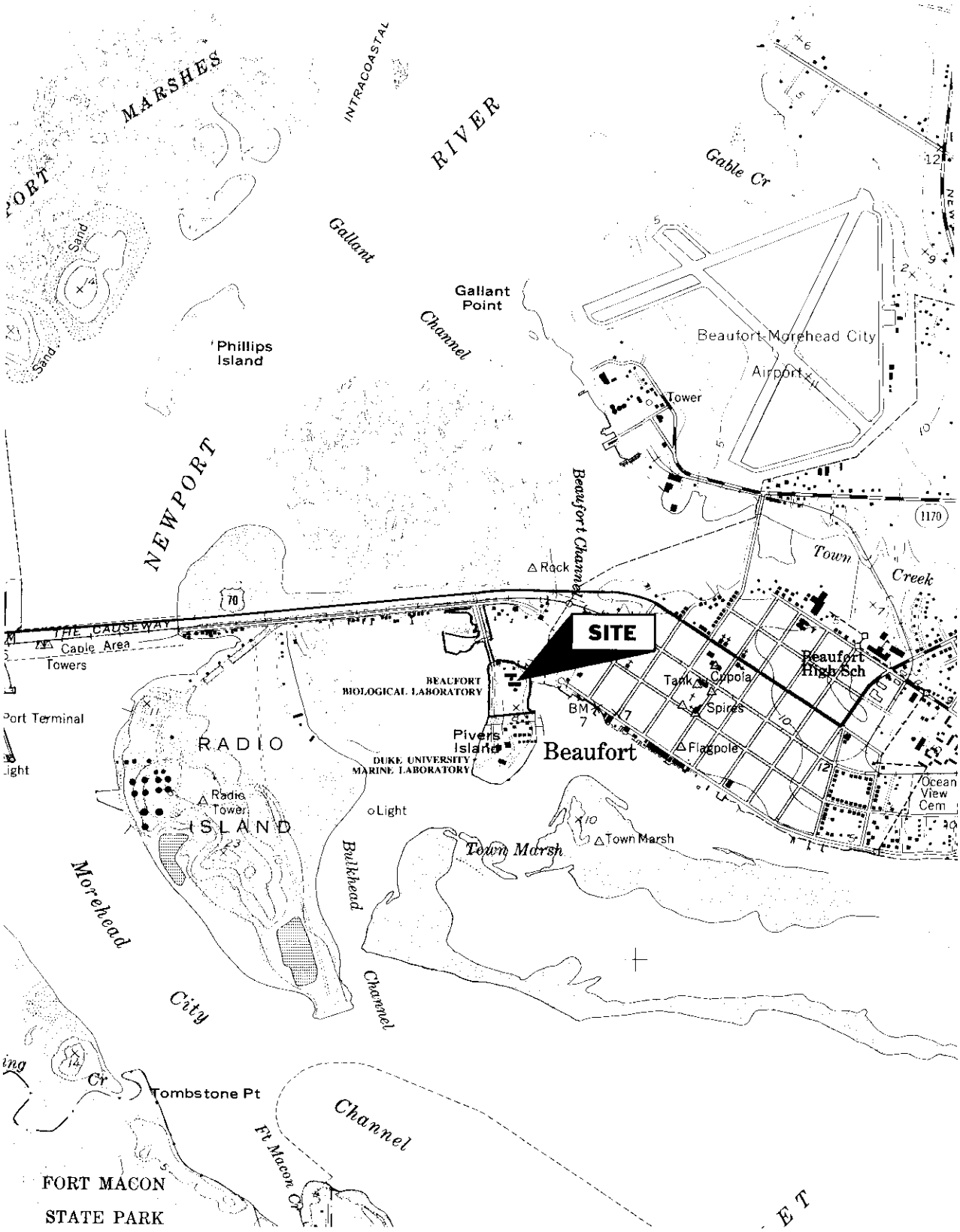

STOKES ENVIRONMENTAL ASSOCIATES, LTD.

TOPOGRAPHIC MAP (7.5 minute series)

Project Name: NOAA Beaufort Laboratory (Pivers Island)
Project Number: SEA 03-1751.1
Date: 1949, rev. 1983
Scale: 1" = 2,000'
Source: USGS Topographic Map Beaufort Quad, North Carolina



STOKES ENVIRONMENTAL ASSOCIATES, LTD.

PROPOSED PROJECT AREAS

Project Name: NOAA Beaufort Laboratory (Pivers Island)
Project Number: SEA 03-1751.1
Date: 2003
Scale: No Scale
Source: NOAA

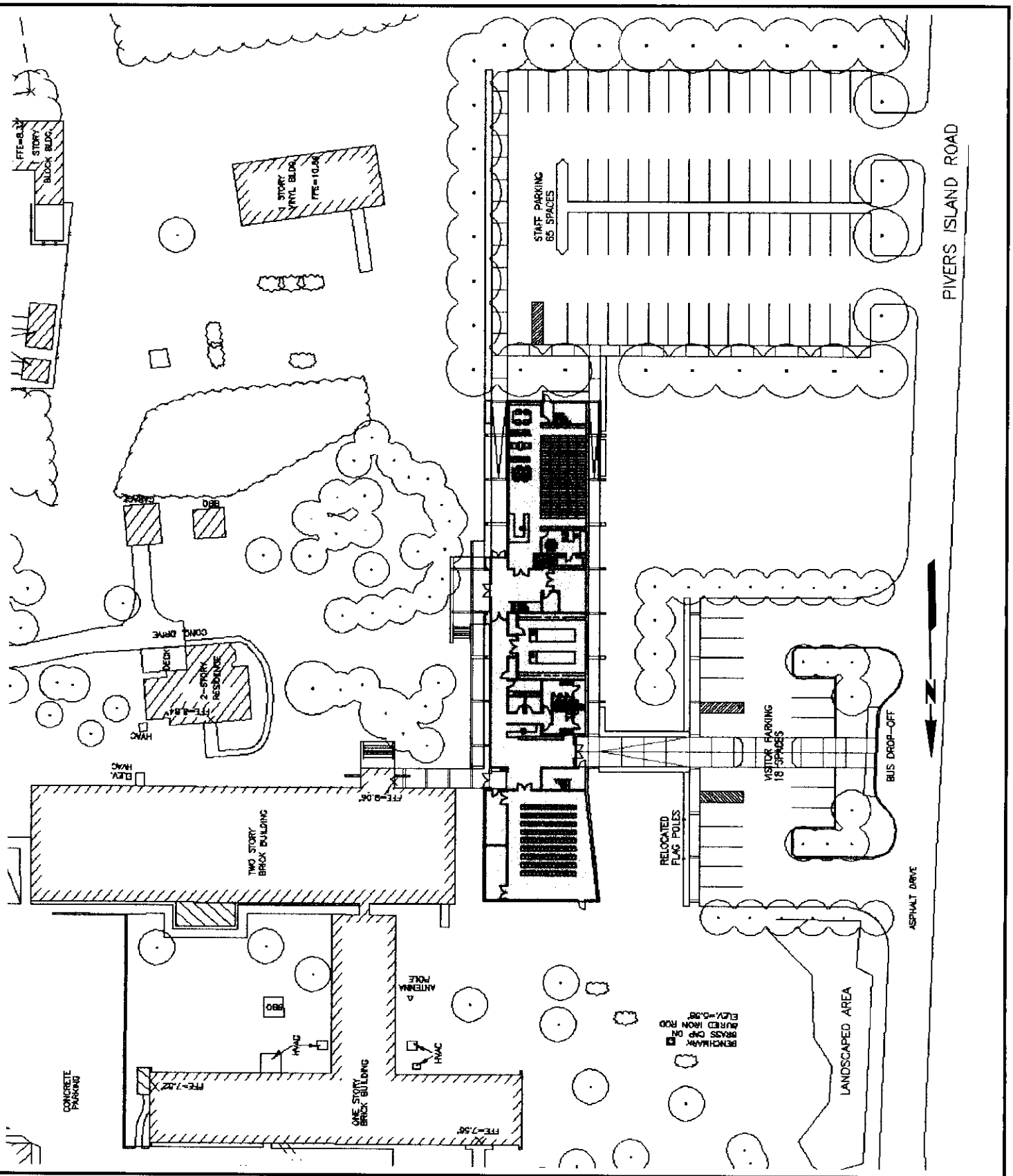

STOKES ENVIRONMENTAL ASSOCIATES, LTD.

SITE PLAN
(ADMINISTRATION BUILDING)

Project Name: NOAA Beaufort Laboratory (Pivers Island)
Project Number: SEA 03-1751.1
Date: 2003
Scale: No Scale
Source: Guidry Beazley Architects