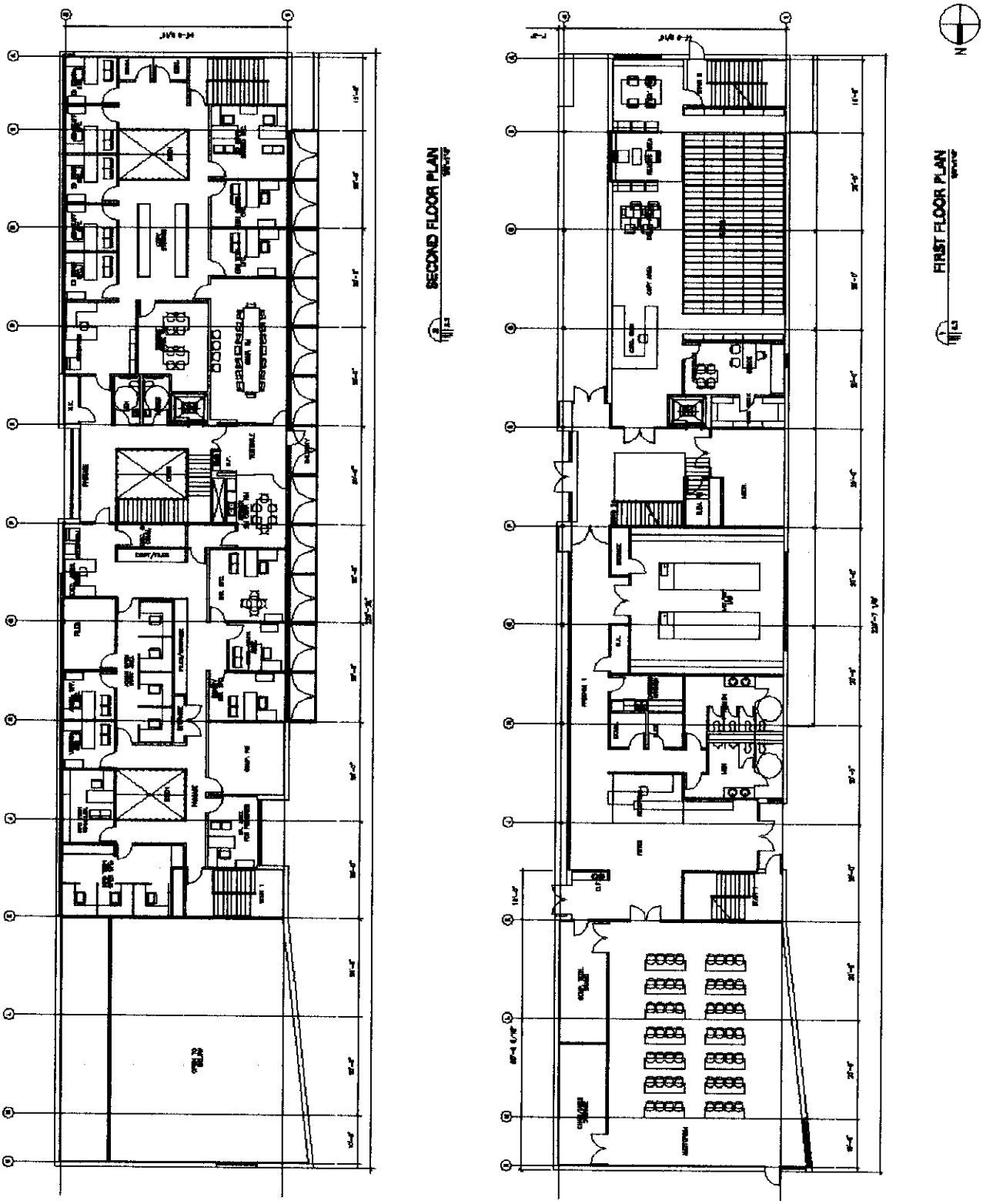

STOKES ENVIRONMENTAL ASSOCIATES, LTD.

FLOOR PLAN
(ADMINISTRATION BUILDING)

Project Name: NOAA Beaufort Laboratory (Pivers Island)
Project Number: SEA 03-1751.1
Date: 2003
Scale: No Scale
Source: Guidry Beazley Architects

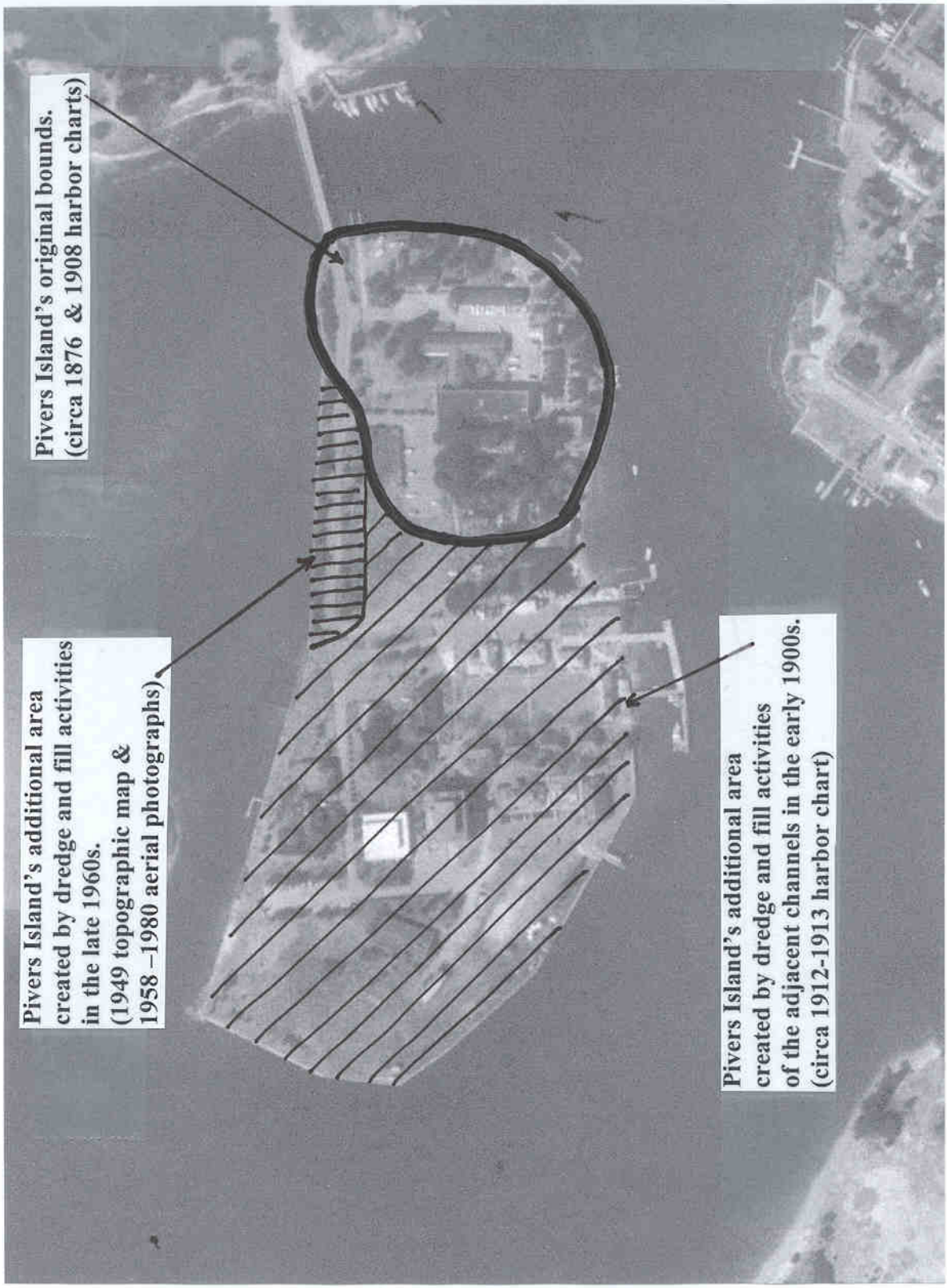

STOKES ENVIRONMENTAL ASSOCIATES, LTD.

GEOPHYSICAL PROGRESSION MAP
(based on historic documentation)

Project Name: NOAA Beaufort Laboratory (Pivers Island)
Project Number: SEA 03-1751.1
Date: 2003
Scale: 1" = 300'
Source: Circa 1878, 1908, & 1912-1913 harbor chart; 1949 topographic map; 1958, 1980 & 1987 Aerial Photographs

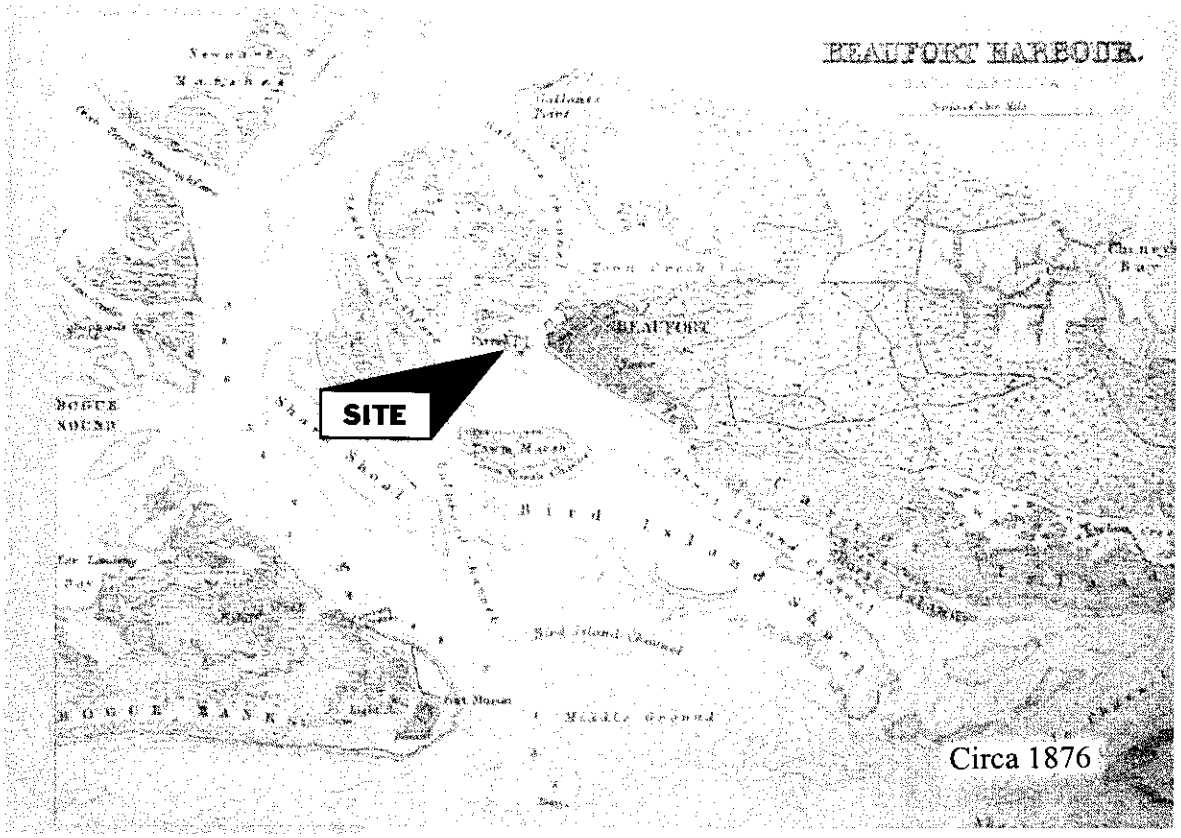

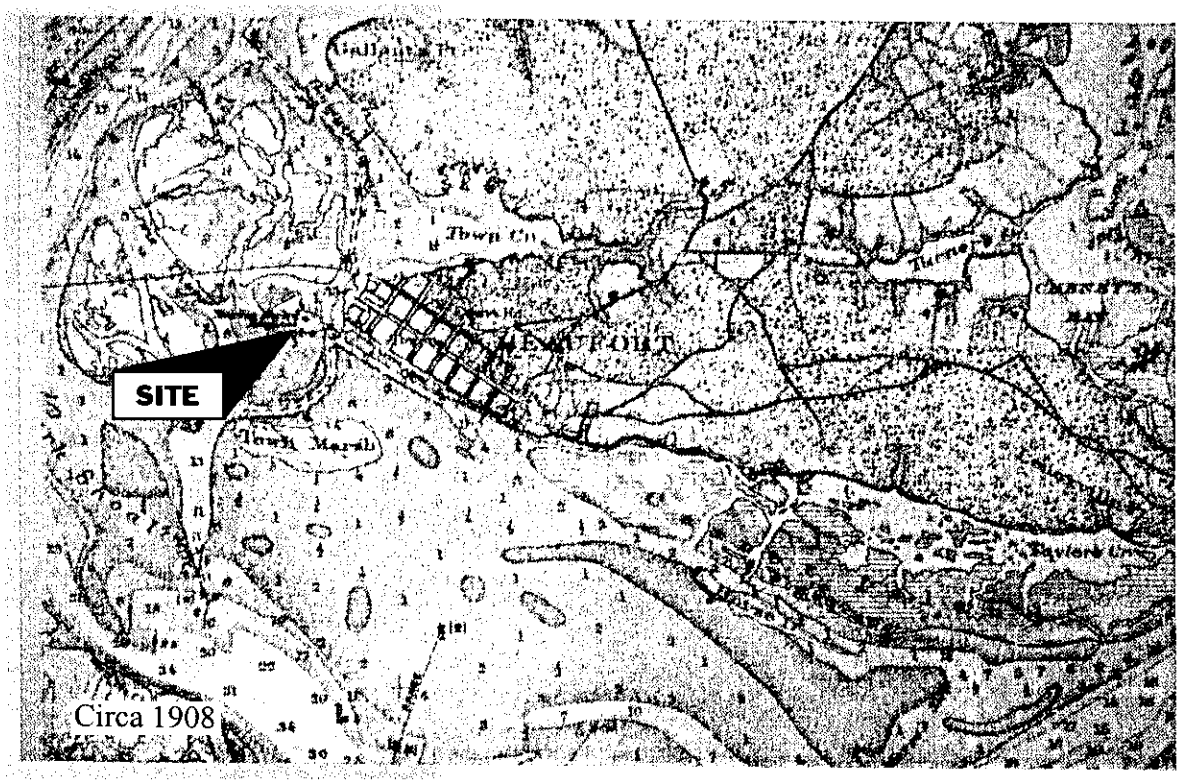

STOKES ENVIRONMENTAL ASSOCIATES, LTD.

HARBOR CHARTS

Project Name: NOAA Beaufort Laboratory (Pivers Island)
Project Number: SEA 03-1751.1
Date: Circa 1876 & 1908
Scale: unknown
Source: NOAA

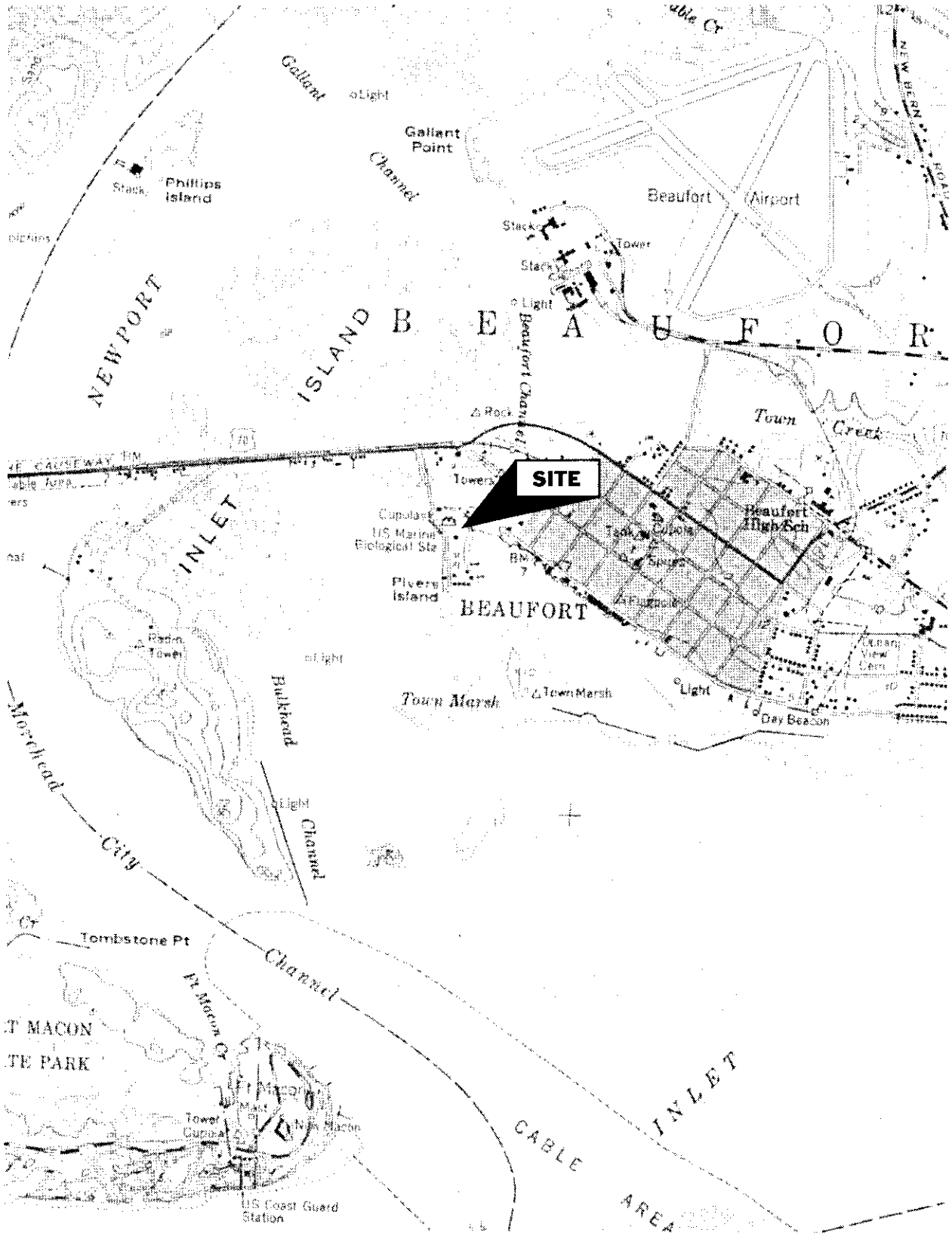

STOKES ENVIRONMENTAL ASSOCIATES, LTD.

TOPOGRAPHIC MAP (7.5 minute series)

Project Name: NOAA Beaufort Laboratory (Pivers Island)
Project Number: SEA 03-1751.1
Date: 1949
Scale: 1" = 2,000'
Source: USGS Topographic Map Beaufort Quad, North Carolina

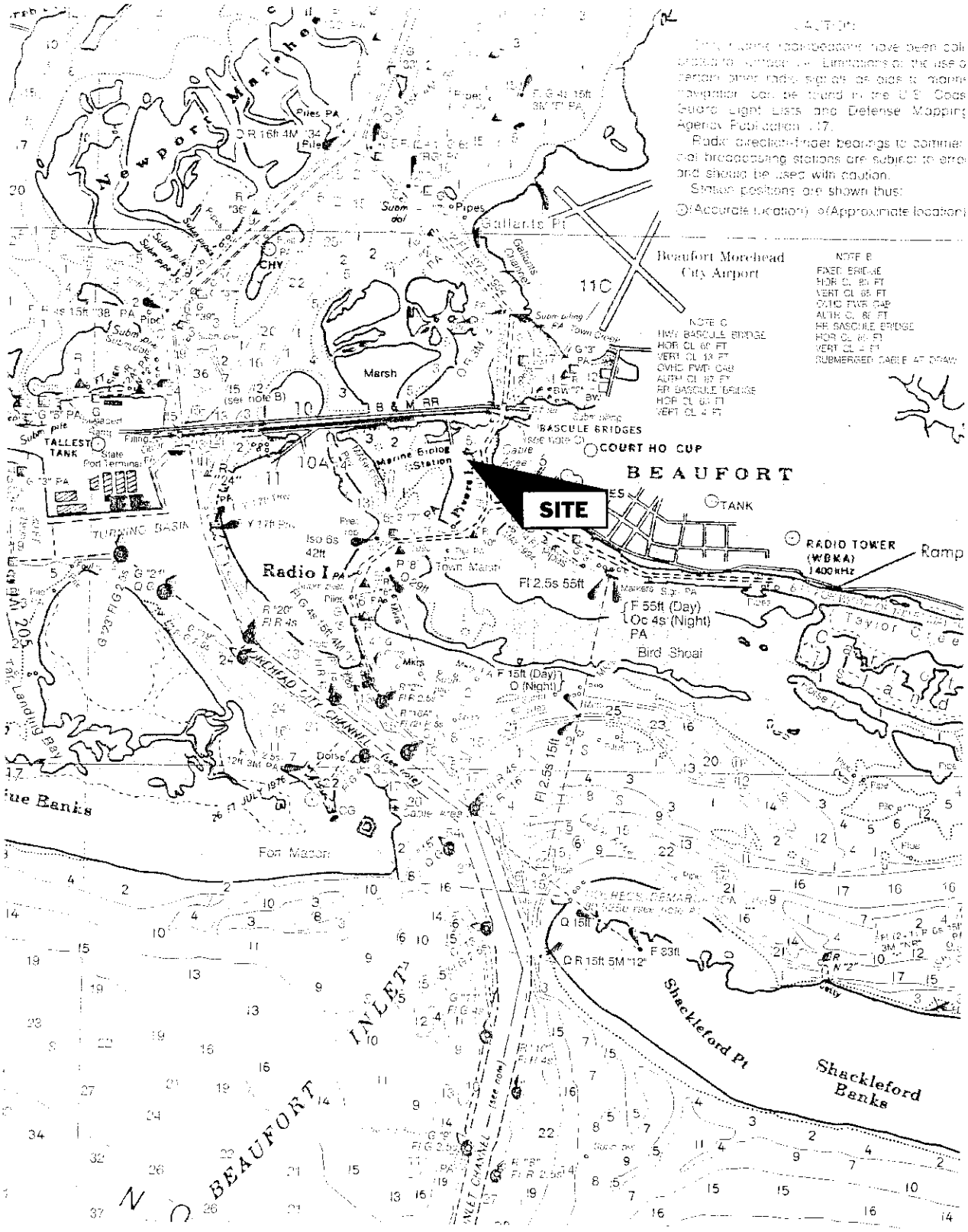

STOKES ENVIRONMENTAL ASSOCIATES, LTD.

NAUTICAL CHART

Project Name: NOAA Beaufort Laboratory (Pivers Island)
Project Number: SEA 03-1751.1
Date: 1983
Scale: 1" = 3,333'
Source: NOAA, North Carolina Intercoastal Waterway Nautical Chart 11541